


Edition 2026 · Series I



Explore

Sarajevo.

The postcard set

THE POSTCARD SET

31 DESTINATIONS - 30 HIDDEN GEMS

exploresarajevo.com

Sarajevo, Bosnia and Herzegovina

Explore Sarajevo — The Postcard Set

The postcard set

Edition 2026 · Series I

Sarajevo, Bosnia and Herzegovina

exploresarajevo.com

© 2026 Nedim Hadzimahmutovic.

One illustrated postcard per location.


Sarajevo · Bosnia and Herzegovina.



Nº 01 · DESTINATION · STARI GRAD

Baščaršija


Sarajevo's 15th-century Ottoman bazaar. Copper still being hammered by hand, pigeons still descending on the Sebilj, ten ćevapi for the price of nothing.



Nº 02 · DESTINATION · CENTAR

Latin Bridge


A four-arch Ottoman bridge over the Miljacka. On a Sunday morning in June 1914 a young man stepped off the corner here and started the 20th century.



Nº 03 · DESTINATION · SOUTH RIDGE

Trebević

The mountain that watches the city. Nine minutes by cable car from a bazaar coffee to a pine ridge at 1,164 metres.



Nº 04 · DESTINATION · ILIDŽA

Vrelo Bosne

The source of the Bosna river. Cold springs, willow paths, swans, and a 3.5 km Habsburg avenue of plane trees to walk you in.



Nº 05 · DESTINATION · VRATNIK

Žuta Tabija

The Yellow Fortress. A 1727 Ottoman bastion above the old town, where the Ramadan cannon fires every evening at sundown.



Nº 06 · DESTINATION · BUTMIR

Tunnel of Hope

The 800-metre passage Sarajevans dug under the airport runway during the siege. The small museum in the Kolar family's house tells you how the city survived.



Nº 07 · DESTINATION · MARIJIN DVOR / CENTAR

Avaz Twist Tower

Sarajevo's tallest building. A public viewing deck on the 35th floor for five marks. The cheapest panoramic view in the Balkans.



Nº 08 · DESTINATION · CENTAR

Galerija 11/07/95

A photographic memorial to the Srebrenica genocide, in a hushed apartment above the bazaar. Two hours. Silence.



Nº 09 · DESTINATION · BABIĆA BAŠČA

Inat Kuća

The Spite House. An Ottoman home ferried across the Miljacka stone by stone in 1894, now a restaurant facing the City Hall it once stood in the way of.



Nº 10 · DESTINATION · CENTAR

Markale Market


*Sarajevo's central food market, named for the Austro-Hungarian *Markthalle*. Site of the 1994 and 1995 mortar attacks that helped end the siege.*



Nº 11 · DESTINATION · BAŠČARŠIJA

Morića Han


Sarajevo's only surviving Ottoman caravanserai — a 1551 inn at the heart of the bazaar, with the city's oldest active coffeehouse in its courtyard.



№ 12 · DESTINATION · KOVAČIĆI, SOUTH SLOPES

Old Jewish Cemetery

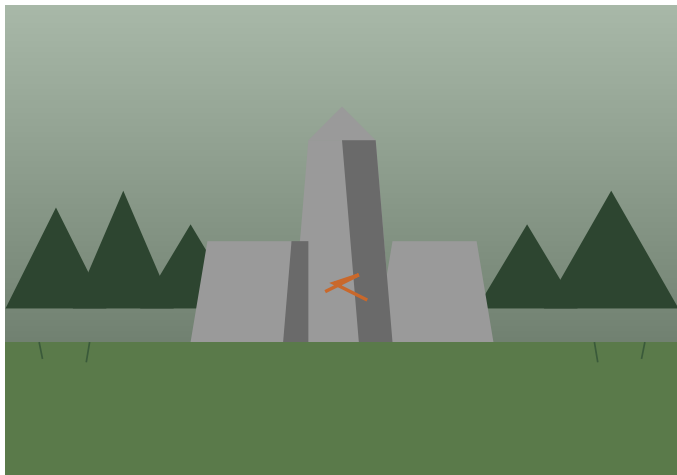
One of the largest Sephardic burial grounds in Europe. Founded 1630, terraced into the south slopes above Grbavica.



Nº 13 · DESTINATION · ACROSS THE CITY CENTRE

The Sarajevo Roses


*Mortar craters from the siege, filled with red resin and left in the pavement.
Memorials the city walks past every day.*



Nº 14 · DESTINATION · VRACA, ABOVE GRBAVICA

Vraca Memorial Park


*A 1981 Yugoslav modernist memorial to the WWII partisans of Sarajevo.
Vast concrete forms half-reclaimed by forest.*



№ 15 · HIDDEN GEM · SEDRENİK, STARI GRAD

7 Šuma — kod Minje

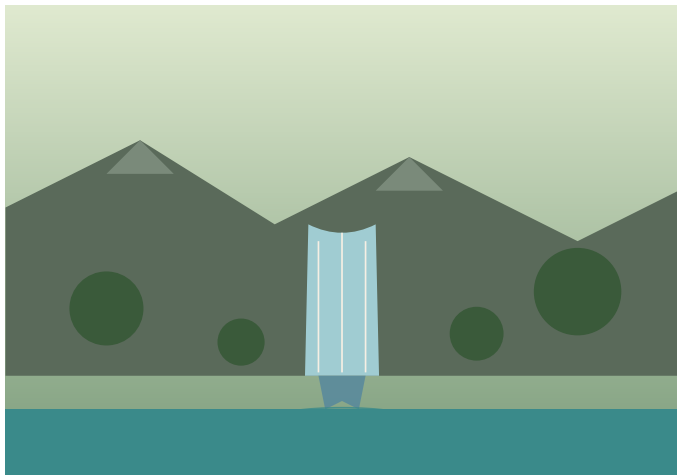
A traditional Bosnian restaurant on the Sedrenik ridge, in the forested slopes above the old town — homemade cooking, fire-pit lamb, and the kind of view you climb a mountain for.



Nº 16 · HIDDEN GEM · EAST OF THE CITY

Kozija Ćuprija

The Goat Bridge. A 16th-century Ottoman span in a wooded gorge east of the city, on the old caravan road to Constantinople.



№ 17 · HIDDEN GEM · FALETIĆI, NORTH SLOPES

Vrelo Mošćanice

Sarajevo's other source. A smaller, wilder version of Vrelo Bosne, above the Faletići neighbourhood. No swans, no buses, no entrance fee.



№ 18 · HIDDEN GEM · CENTAR

Zlatna Ribica

A small bar near the cathedral, decorated as a still life. Gilt mirrors, velvet, taxidermied birds, antique sewing machines as tables. Open since the early 1990s.